

M3 Junction 9 Improvement

Scheme Number: TR010055

6.2 Environmental Statement Chapter 12 Population and Human Health - Figures (Rev 2)

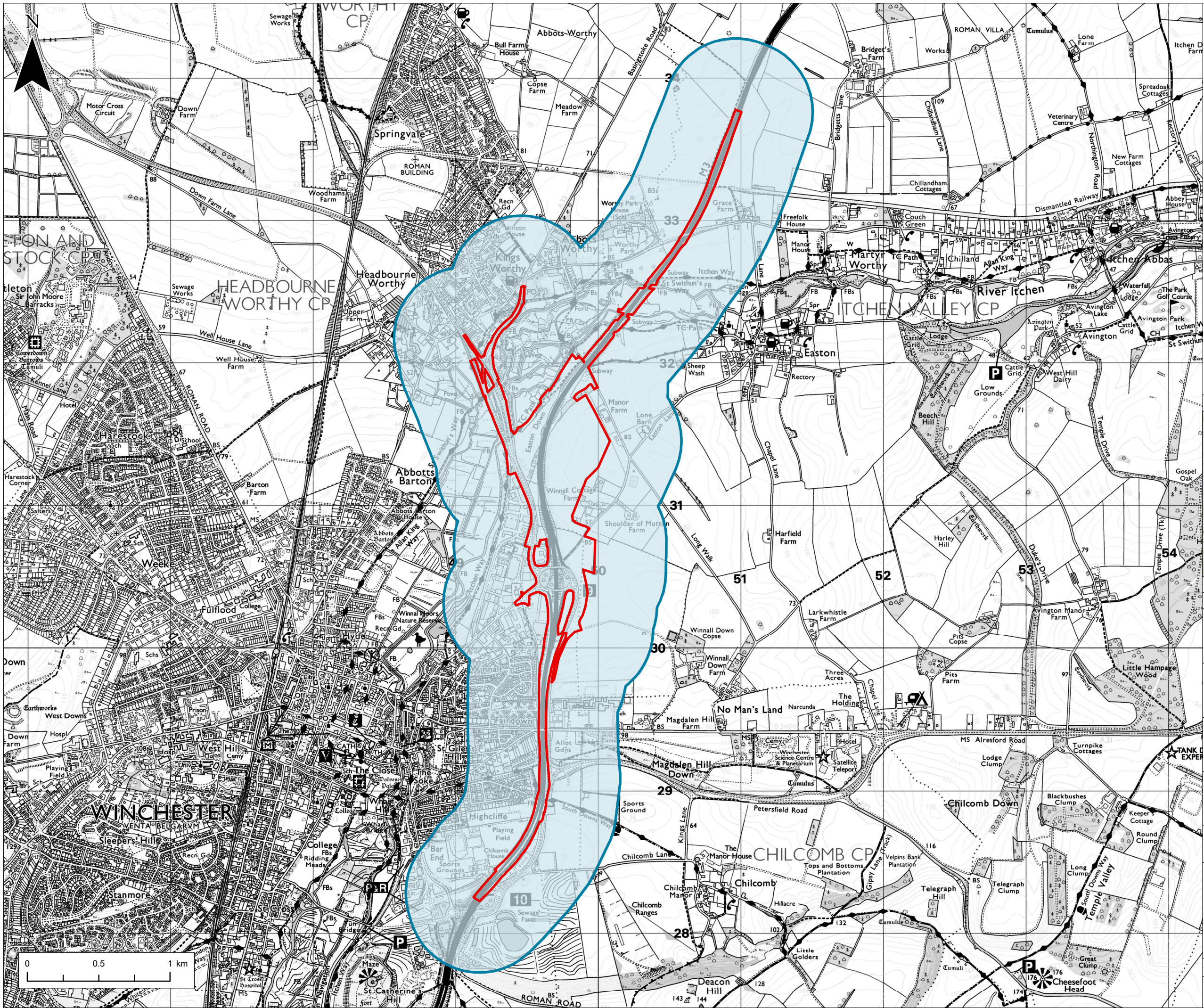
APFP Regulations 5(2)(a)

Planning Act 2008

**Infrastructure Planning (Applications: Prescribed Forms and
Procedure) Regulations 2009**

Volume 6

18 August 2023



NOTES
 1. This drawing has been produced using GIS software, therefore all dimensions are shown in metres unless shown otherwise.

- Application Boundary
- Land Use and Development Study Area (500m)

© Crown copyright and database rights 2020. Use of this data is subject to terms and conditions. Ordnance Survey Licence 100030649. Contains OS data © Crown Copyright and database right 2020

REFERENCE MAP



REV	DATE	REVISION NOTE	ORIG	CHK'D	APP'D
0	November 2022	APPLICATION SUBMISSION	TL	LW	AS

DESIGNER

CONTRACTOR

CLIENT

PROJECT TITLE
M3 JUNCTION 9 IMPROVEMENT SCHEME

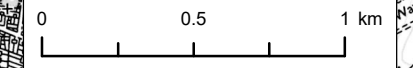
PROJECT STAGE
PCF STAGE 3

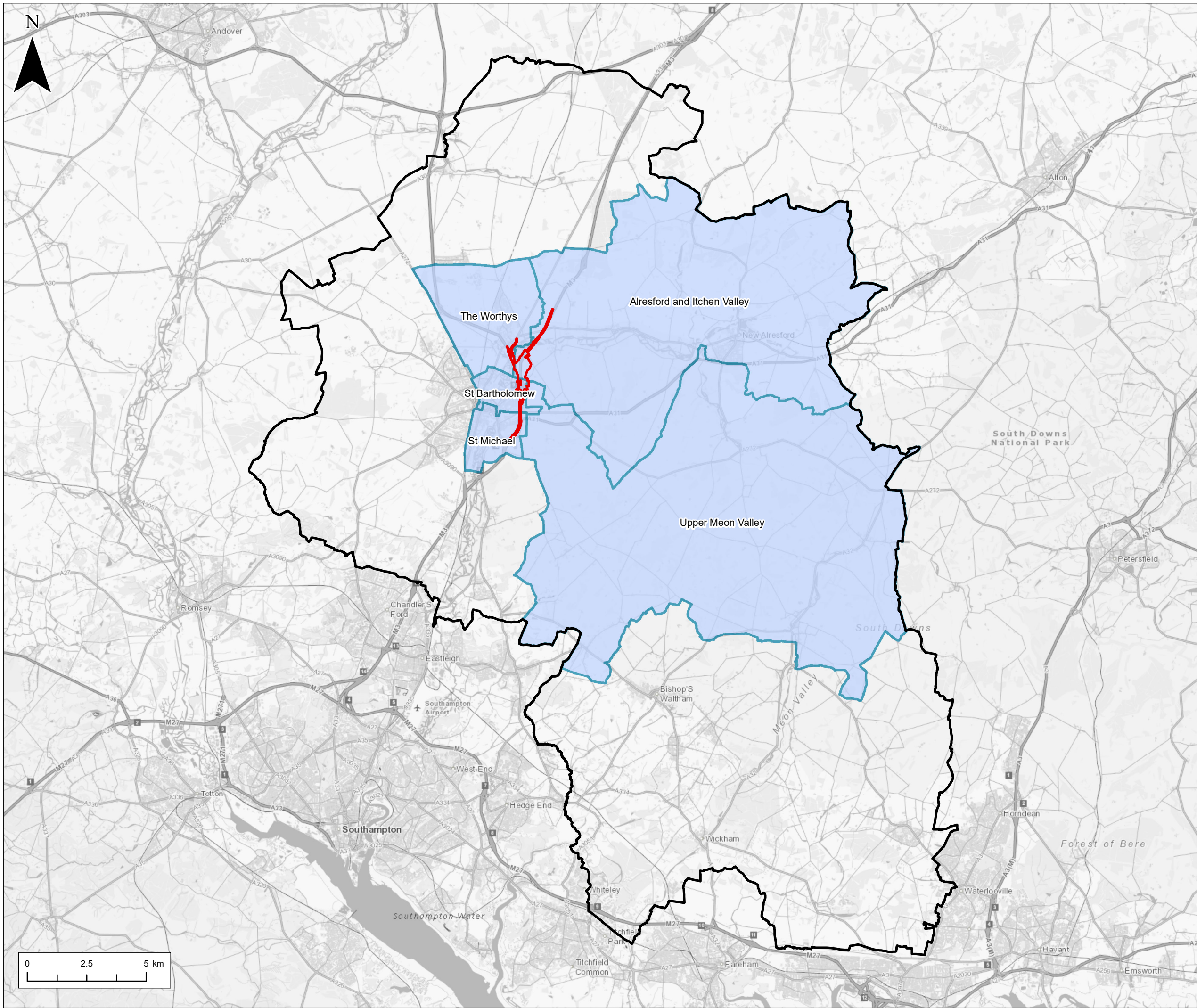
DRAWING TITLE
FIGURE 12.1 - POPULATION AND HUMAN HEALTH: LAND USE AND ACCESSIBILITY STUDY AREA APFP REGULATIONS 5(2)(a) DOCUMENT REFERENCE 6.2

SUITABILITY
APPLICATION SUBMISSION

SHEET SIZE: A3 SCALE: 1:25,000 STATUS: REV 0

DRAWING NUMBER
 HE551511-VFK-HGN-X_XXXXX_XX_DR_LE_0161



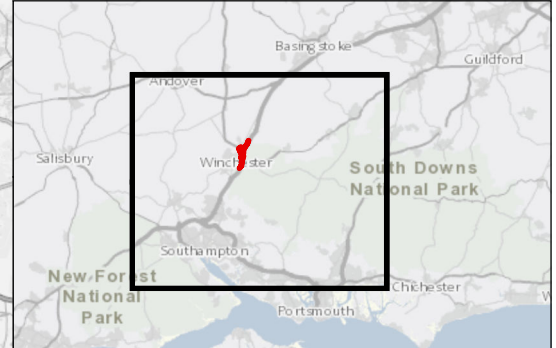


NOTES
 1. This drawing has been produced using GIS software, therefore all dimensions are shown in metres unless shown otherwise.

- Application Boundary
- Human Health Communities (electoral ward)
- Winchester District

© Crown copyright and database rights 2020. Use of this data is subject to terms and conditions. Contains OS data © Crown Copyright and database right 2020

REFERENCE MAP



REV	DATE	REVISION NOTE	ORIG	CHK'D	APP'D
0	November 2022	APPLICATION SUBMISSION	TL	LW	AS

DESIGNER



CONTRACTOR



CLIENT



PROJECT TITLE
M3 JUNCTION 9 IMPROVEMENT SCHEME

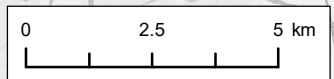
PROJECT STAGE
PCF STAGE 3

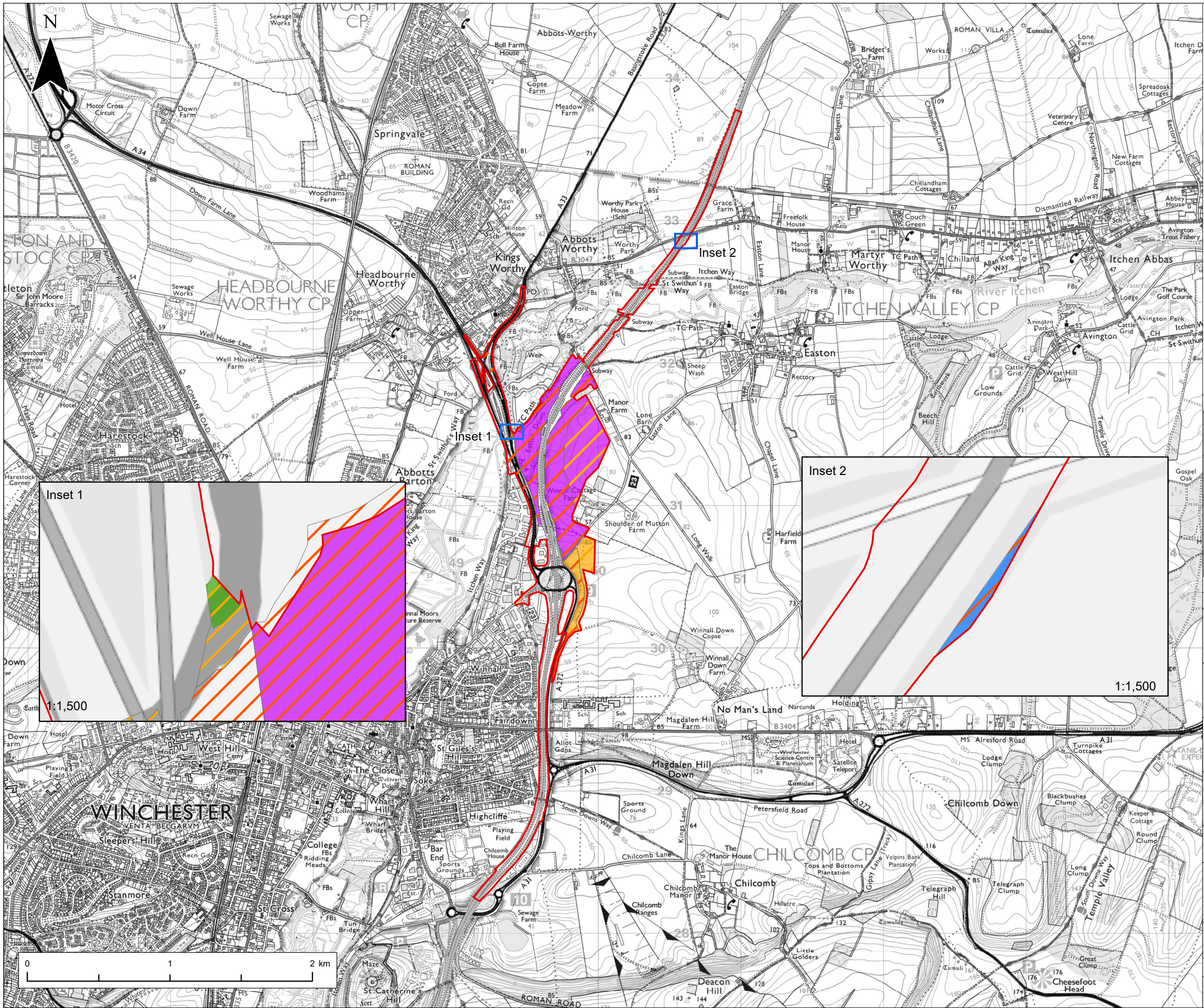
DRAWING TITLE
 FIGURE 12.2 - POPULATION AND HUMAN HEALTH: HUMAN HEALTH STUDY AREA APFP REGULATION 5(2)(a) DOCUMENT REFERENCE 6.2

SUITABILITY
APPLICATION SUBMISSION

SHEET SIZE: A3 SCALE: 1:150,000 STATUS: REV 0

DRAWING NUMBER
 HE551511-VFK-HGN-X_XXXXX_XX_DR_LE_0163



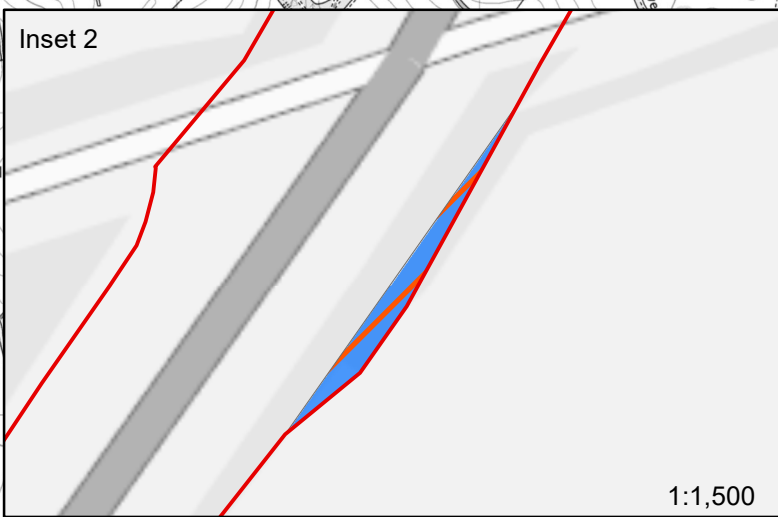


NOTES
 1. This drawing has been produced using GIS software, therefore all dimensions are shown in metres unless shown otherwise.

- Application Boundary
- Permanent Land Required
- Temporary Land Required
- Agricultural Land Holdings
- Fulling Mill Estate
- Itchen Down Farm
- The Dairy House
- Winnall Down Farm

© Crown copyright and database rights 2020. Use of this data is subject to terms and conditions. Ordnance Survey Licence 100030649. Contains OS data © Crown Copyright and database right 2020

REFERENCE MAP



REV	DATE	REVISION NOTE	ORIG	CHK'D	APP'D
0	November 2022	APPLICATION SUBMISSION	TL	LW	AS

DESIGNER

CONTRACTOR

CLIENT

PROJECT TITLE
M3 JUNCTION 9 IMPROVEMENT SCHEME

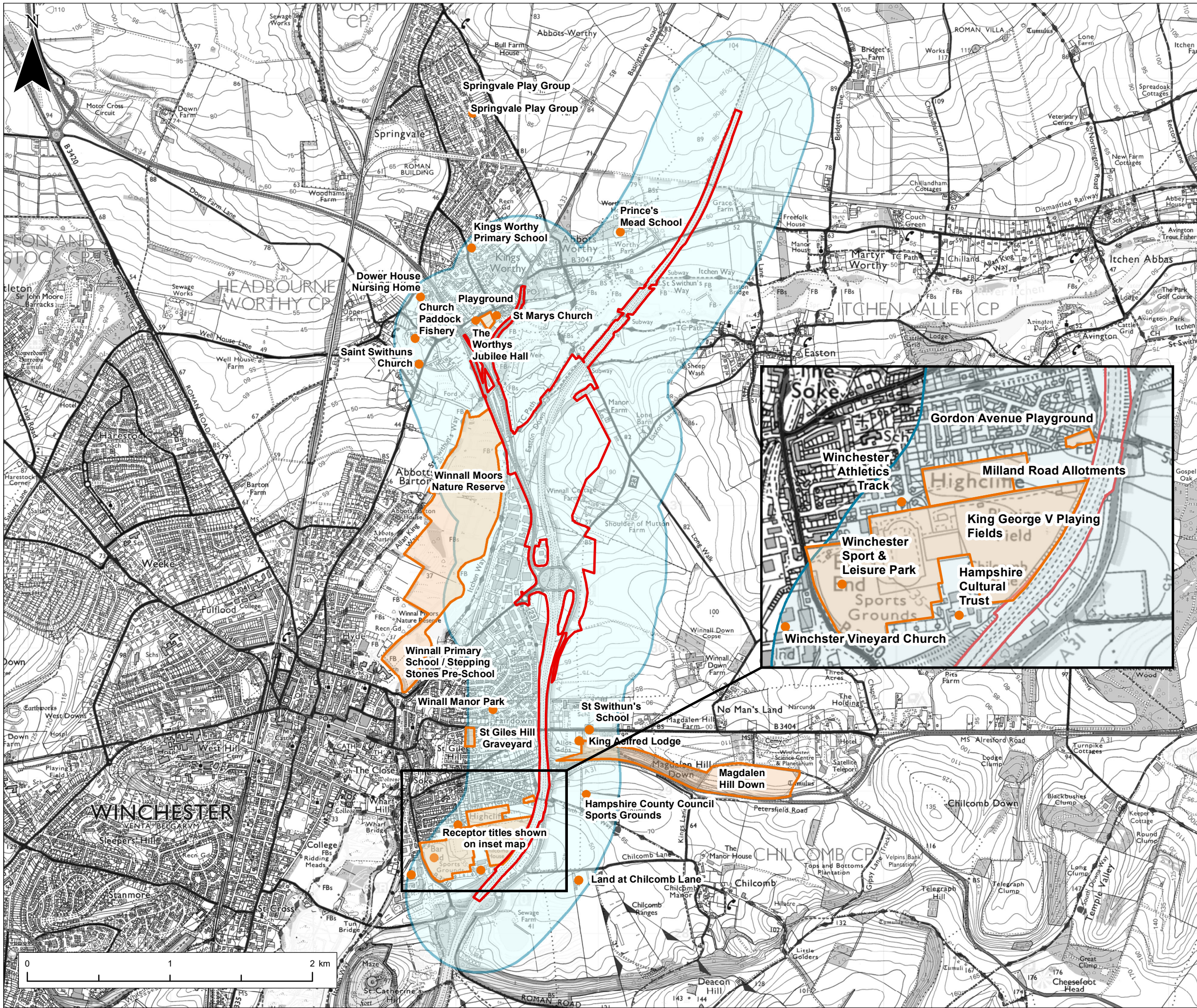
PROJECT STAGE
PCF STAGE 3

DRAWING TITLE
FIGURE 12.3 - POPULATION AND HUMAN HEALTH: AGRICULTURAL LAND HOLDING RECEPTORS APFP REGULATIONS 5(2)(a) DOCUMENT REFERENCE 6.2

SUITABILITY
APPLICATION SUBMISSION

SHEET SIZE: A3 SCALE: 1:25,000 STATUS: REV 0

DRAWING NUMBER
 HE551511-VFK-HGN-X_XXXXX_XX_DR_LE_0164



NOTES
 1. This drawing has been produced using GIS software, therefore all dimensions are shown in metres unless shown otherwise.

- Application Boundary
- Land Use and Development Study Area (500m)
- Community Land and Assets Receptors
- Green Space

© Crown copyright and database rights 2020. Use of this data is subject to terms and conditions. Ordnance Survey Licence 100030649. Contains OS data © Crown Copyright and database right 2020

REFERENCE MAP



REV	DATE	REVISION NOTE	ORIG	CHK'D	APP'D
0	November 2022	APPLICATION SUBMISSION	TL	LW	AS

DESIGNER

CONTRACTOR

CLIENT

PROJECT TITLE
M3 JUNCTION 9 IMPROVEMENT SCHEME

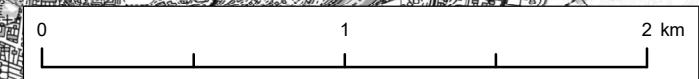
PROJECT STAGE
PCF STAGE 3

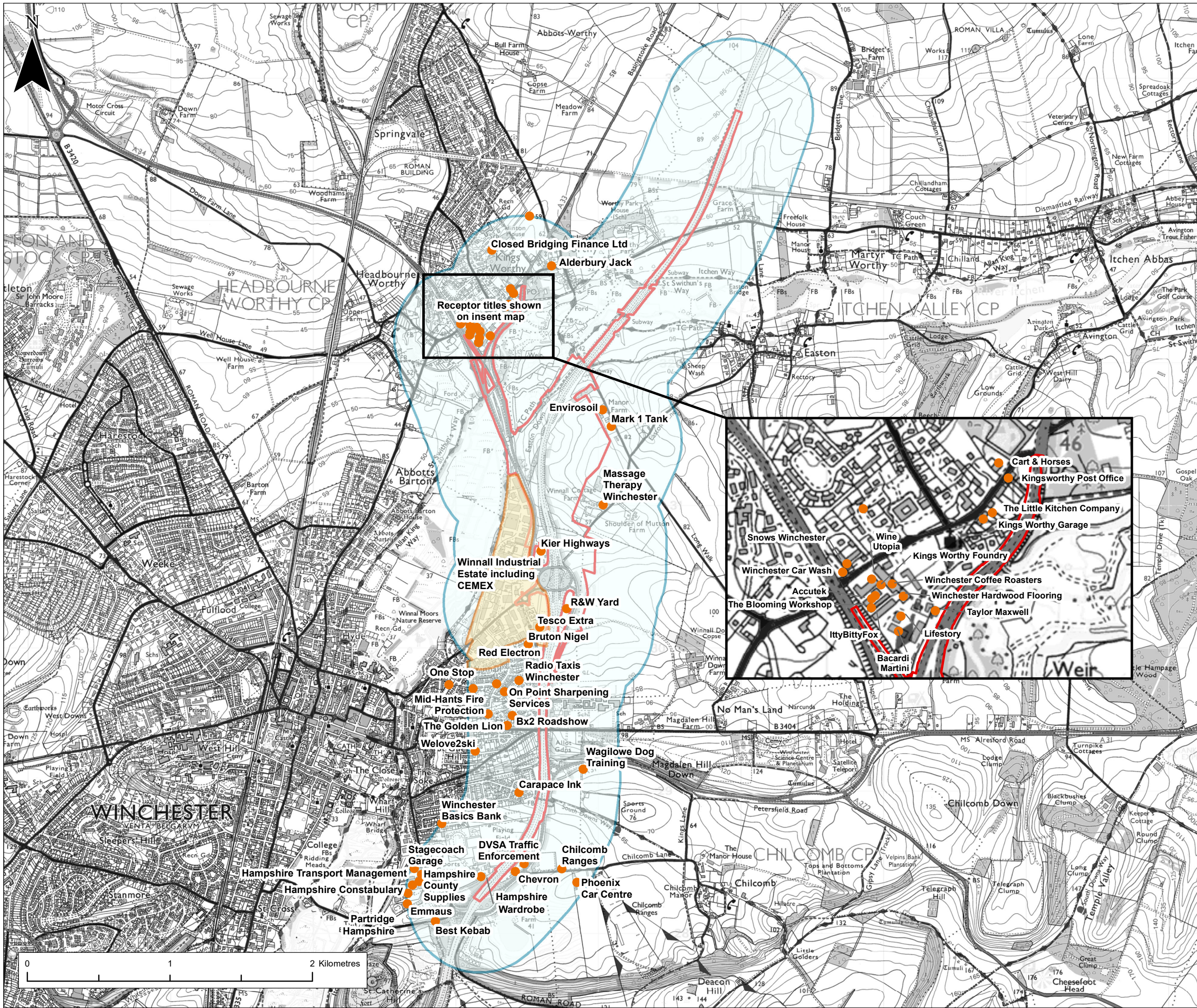
DRAWING TITLE
FIGURE 12.4 - POPULATION AND HUMAN HEALTH: COMMUNITY LAND AND ASSET RECEPTORS APFP REGULATIONS 5(2)(a) DOCUMENT REFERENCE 6.2

SUITABILITY
APPLICATION SUBMISSION

SHEET SIZE: A3 SCALE: 1:25,000 STATUS: REV 0

DRAWING NUMBER
 HE551511-VFK-HGN-X_XXXXX_XX_DR_LE_0165



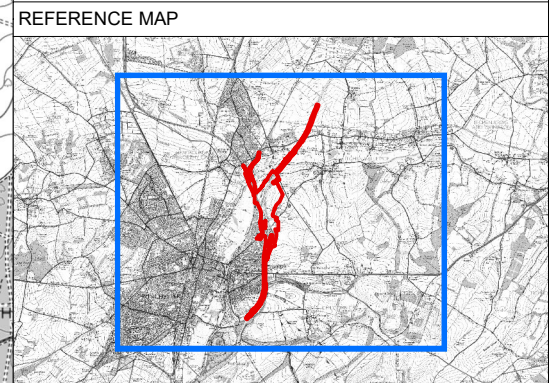


NOTES
 1. This drawing has been produced using GIS software, therefore all dimensions are shown in meters unless shown otherwise.

Legend

- Application Boundary
- Land Use and Development Study Area (500m)
- Development Land and Business Receptors
- Winnall Industrial Estate

© Crown copyright and database rights 2020. Use of this data is subject to terms and conditions. Ordnance Survey Licence 100030649.



REV	DATE	REVISION NOTE	ORIG	CHK'D	APP'D
0	November 2022	APPLICATION SUBMISSION	TL	LW	AS

DESIGNER

CONTRACTOR

CLIENT

PROJECT TITLE

M3 JUNCTION 9 IMPROVEMENT SCHEME

PROJECT STAGE

PCF STAGE 3

DRAWING TITLE

FIGURE 12.5 - POPULATION AND HUMAN HEALTH: DEVELOPMENT LAND AND BUSINESS RECEPTORS APFP REGULATIONS 5(2)(a) DOCUMENT REFERENCE 6.2

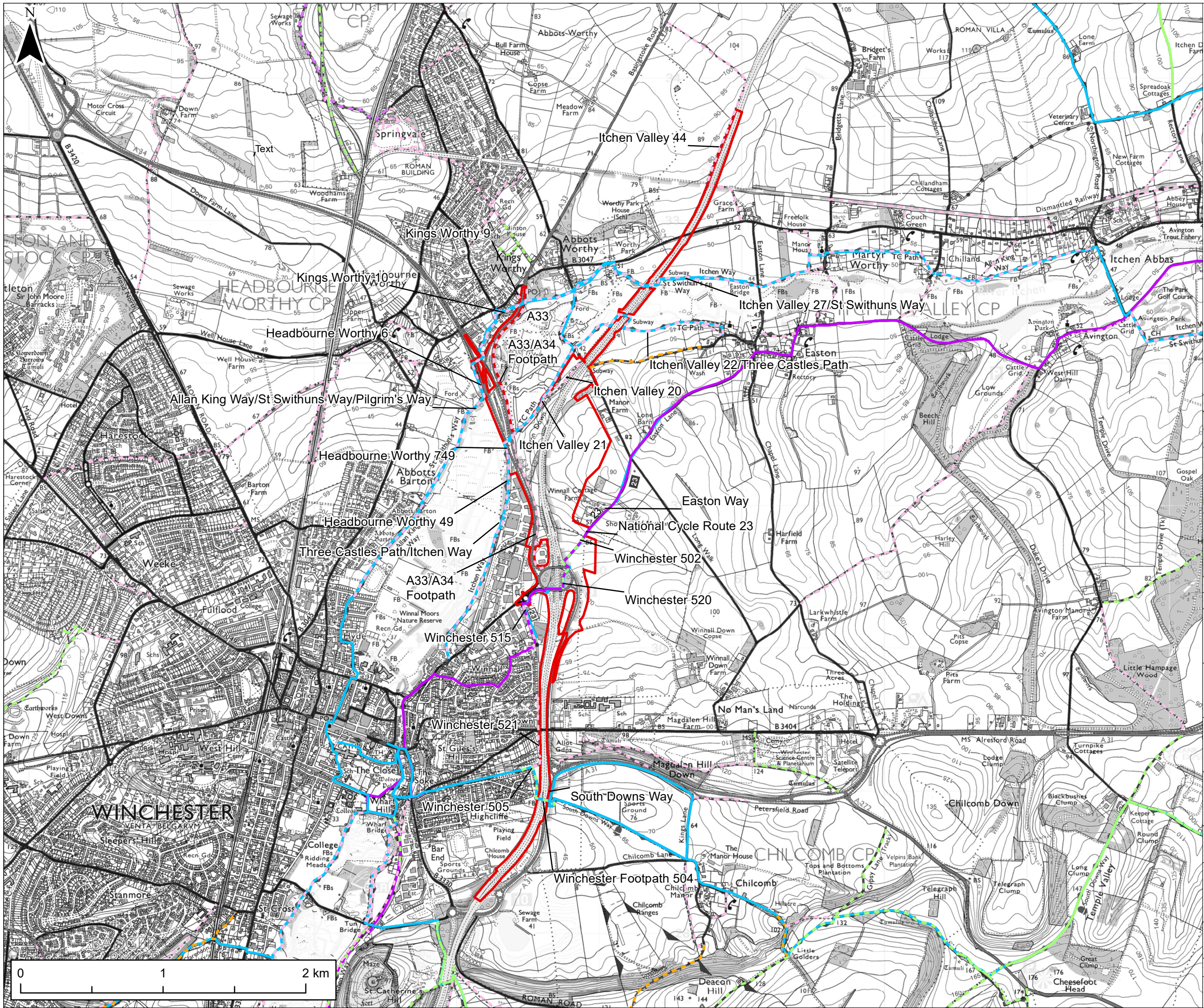
SUITABILITY

APPLICATION SUBMISSION

SHEET SIZE: A3 SCALE: 1:25,000 STATUS: REV 0

DRAWING NUMBER

HE551511-VFK-HGN-X_XXXX_XX_DR_LE_0166

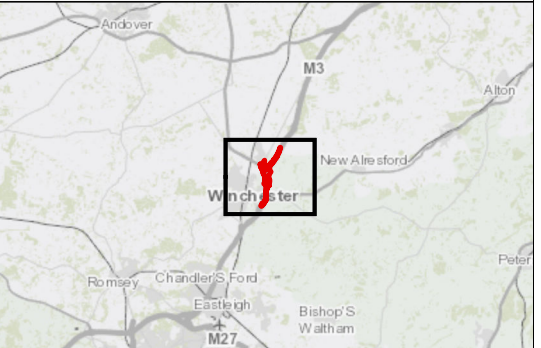


NOTES
1. This drawing has been produced using GIS software, therefore all dimensions are shown in metres unless shown otherwise.

- Legend**
- Application Boundary
 - Byway Open to All Traffic
 - Bridleway
 - Footpath
 - Restricted Byway
 - Long Distance Path
 - National Cycle Network

© Crown copyright and database rights 2020. Use of this data is subject to terms and conditions. Ordnance Survey Licence 100030649. Contains OS data © Crown Copyright and database right 2020

REFERENCE MAP



REV	DATE	REVISION NOTE	ORIG	CHK'D	APP'D
2	August 2023	ADD OMITTED PATHS	TL	LW	SW

DESIGNER

CONTRACTOR

CLIENT

PROJECT TITLE
M3 JUNCTION 9 IMPROVEMENT SCHEME

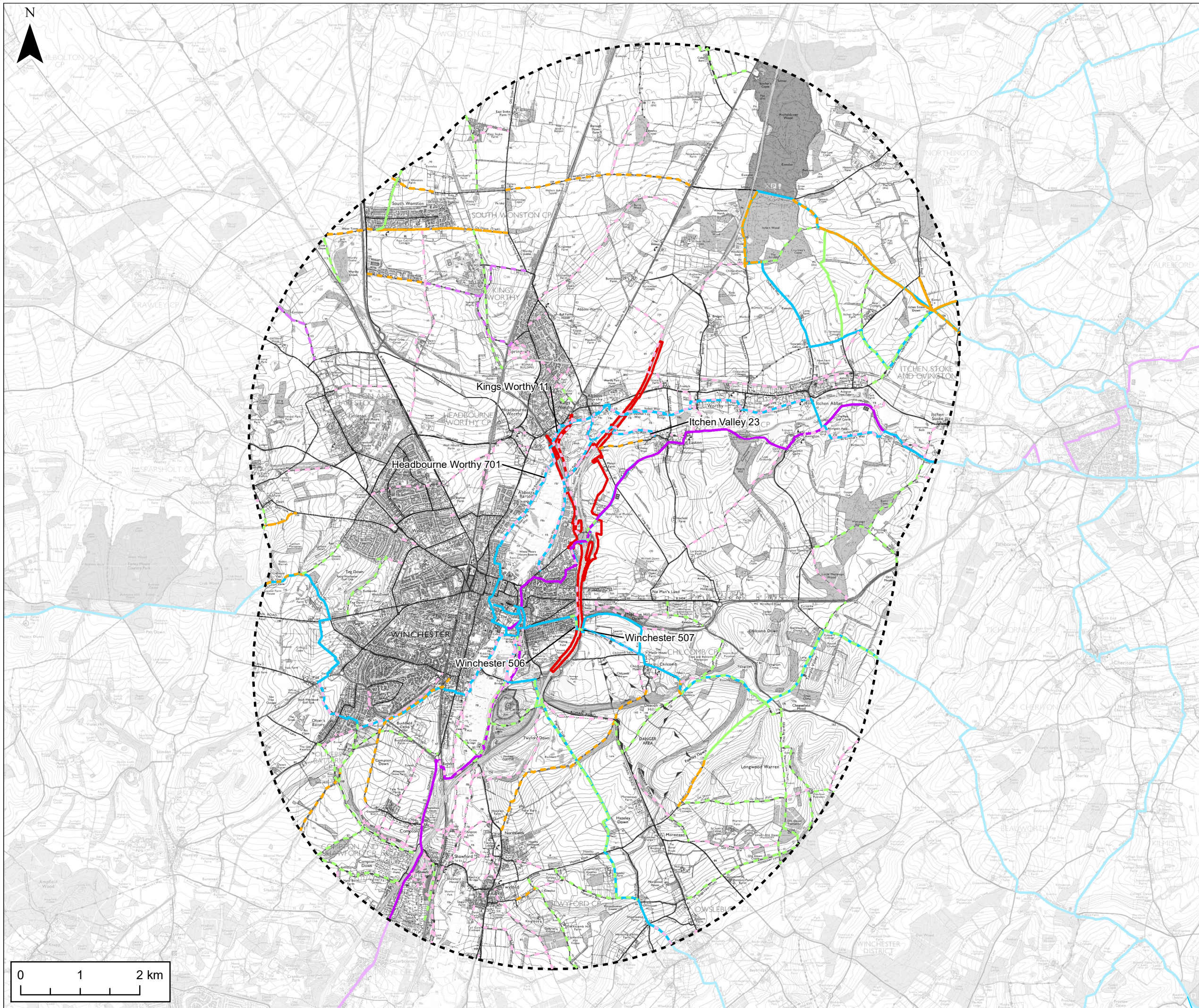
PROJECT STAGE
PCF STAGE 3

DRAWING TITLE
FIGURE 12.6 - POPULATION AND HUMAN HEALTH: WALKING, CYCLING AND HORSE-RIDING RECEPTORS APFP REGULATIONS 5(2)(a) DOCUMENT REFERENCE 6.2

SUITABILITY
APPLICATION SUBMISSION

SHEET SIZE: A3 SCALE: 1:25,000 STATUS: REV 2

DRAWING NUMBER
HE551511-VFK-HGN-X_XXXXX_XX_DR_LE_0167

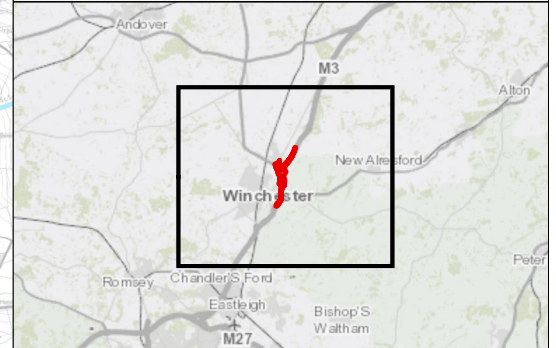


NOTES
 1. This drawing has been produced using GIS software, therefore all dimensions are shown in metres unless shown otherwise.

- Legend**
- Application Boundary
 - 5km Buffer from Application Boundary
 - Byway Open to All Traffic
 - Bridleway
 - Footpath
 - Restricted Byway
 - Long Distance Path
 - National Cycle Network

© Crown copyright and database rights 2020. Use of this data is subject to terms and conditions. Ordnance Survey Licence 100030649. Contains OS data © Crown Copyright and database right 2020

REFERENCE MAP



REV	DATE	REVISION NOTE	ORIG	CHK'D	APP'D
0	August 2023	APPLICATION SUBMISSION	TL	LW	SW

DESIGNER

CONTRACTOR

CLIENT

PROJECT TITLE
 M3 JUNCTION 9 IMPROVEMENT SCHEME

PROJECT STAGE
 PCF STAGE 3

DRAWING TITLE
 FIGURE 12.7 - POPULATION AND HUMAN HEALTH: WALKING, CYCLING AND HORSE-RIDING RECEPTORS WITHIN 5KM OF APPLICATION BOUNDARY
 APFP REGULATIONS 5(2)(a)
 DOCUMENT REFERENCE 6.2

SUITABILITY
 APPLICATION SUBMISSION

SHEET SIZE: A3 | SCALE: 1:60,000 | STATUS: REV 0

DRAWING NUMBER
 HE551511-VFK-HGN-X_XXXXX_XX_DR_LE_0168

